Map 16 Various - Green Belt removal sites

Please note these plans show the proposals in this Plan, along with Green Belt and AONB for context. They do not show all the policies which are in existing plans that are to be retained. Please refer to the website to see existing policy designations

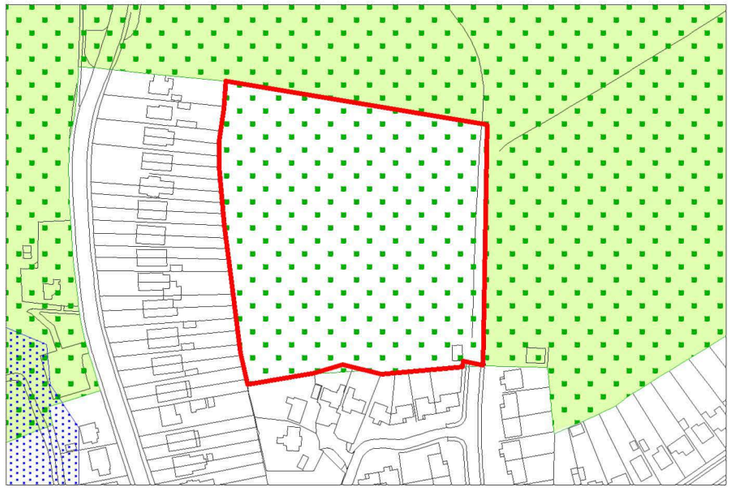

Inset 1: Part of Greens Farm, Glynswood, High Wycombe **1:3,000**

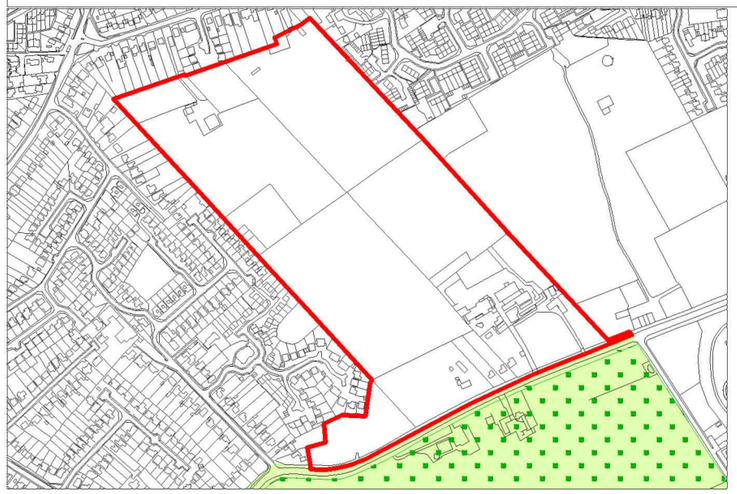

Inset 2: Land at Amersham Road (incl. Tralee Farm), Hazlemere **1:22,500**

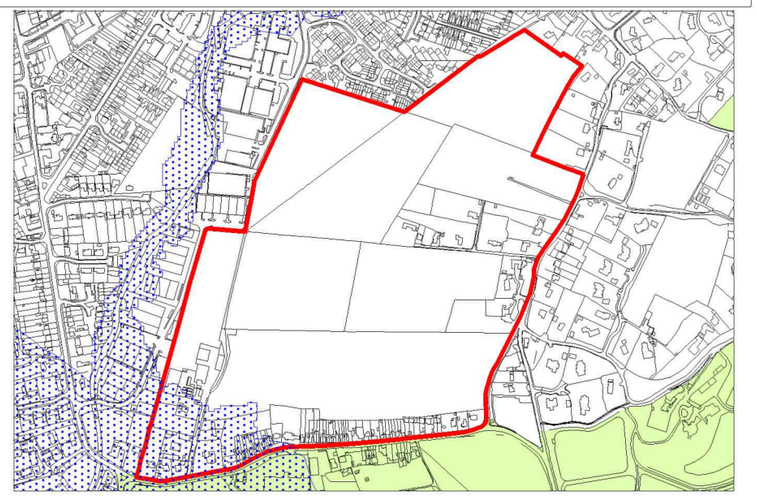

Inset 3: Hollands Farm North, Bourne End **1:24,000**

Inset 4: Land off Seymour Court Road, Marlow **1:6,000**

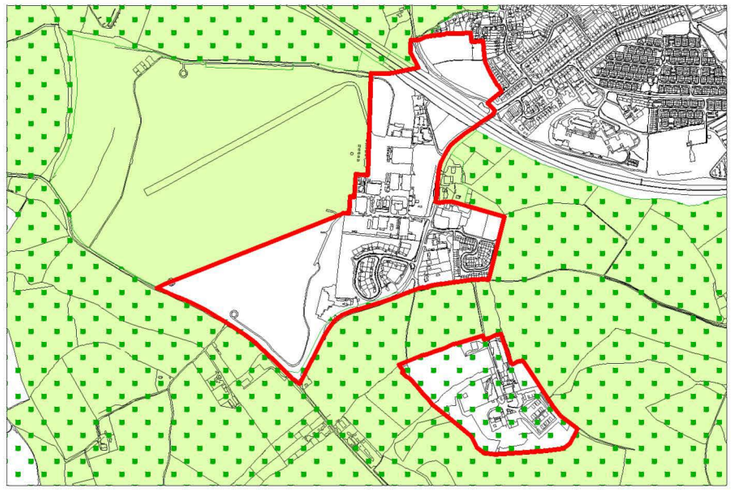

Inset 5: High Wycombe Airpark and High Heavens **1:20,000**

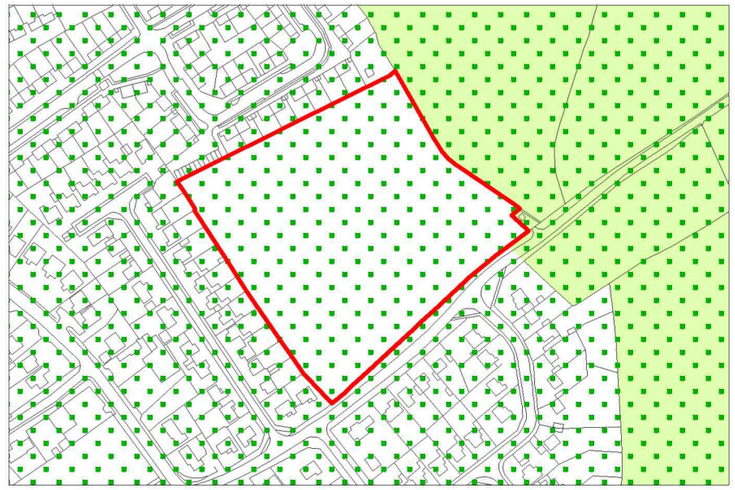

Inset 6: Land off Clappins Lane, Naphill **1:3,500**

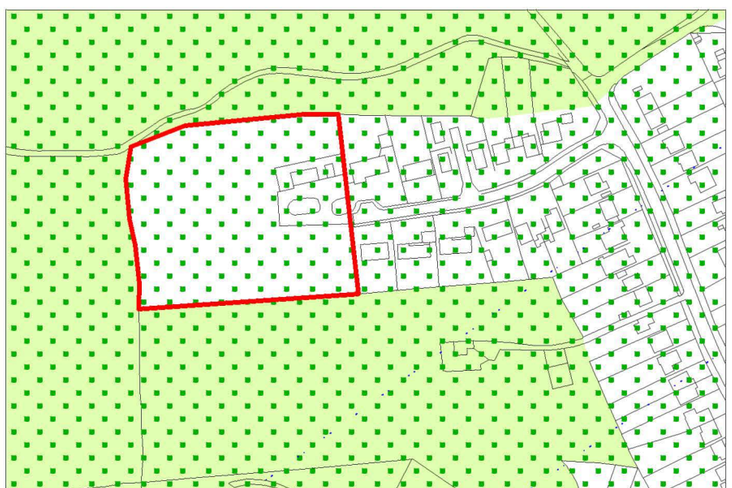

Inset 7: Land at Heavens Above,
High Heavens Wood, Marlow Bottom **1:4,200**

Inset 8: Land at Poppy Road, Princes Risborough **1:10,000**

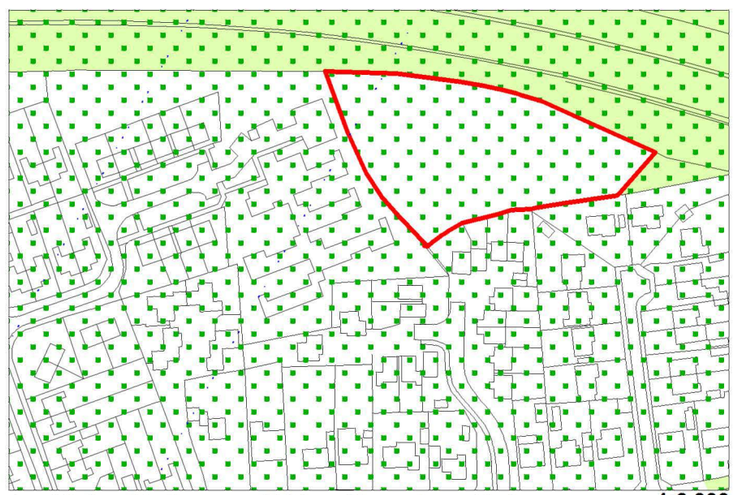

Inset 9: Land to the rear of Sidney House, Lane End **1:6,300**

© Crown Copyright and database rights 2019 Ordnance Survey 100023306

Sites removed from Green Belt | Green Belt (CP8) | Area of Outstanding Natural Beauty (DM30) | Flood Risk Zones 2 and 3