



## **BUCKINGHAMSHIRE COUNCIL**

### **Anti-Social Behaviour, Crime and Policing Act 2014, Section 60(2)**

#### **Public Spaces Protection Order Extension**

A Public Spaces Protection Order was made by Buckinghamshire Council ("the Council") on 20<sup>th</sup> October 2017 and may be cited as the Buckinghamshire Council – Aylesbury Parks and Open Spaces Public Spaces Protection Order 2017 ("the Order").

This Order was made by Buckinghamshire Council under the Anti-Social Behaviour, Crime and Policing Act 2014, Section 59 ("the Act") and was for a duration of three years. It was varied on 9<sup>th</sup> September 2019.

The Order was extended by the Council under Section 60 of the Act for a period of two years from 16<sup>th</sup> October 2020.

A copy of the Order is annexed hereto.

By a decision made by the Deputy Leader and Cabinet Member Health and Wellbeing on behalf of the Leader of the Council dated 5<sup>th</sup> October 2022, and in accordance with the previously published schedule and reports, the Order is extended for a further three years commencing 10<sup>th</sup> October 2022 unless further extended under the provisions of section 60 of the Act.

In making this decision and in accordance with section 60(2) of the Act, the Leader was satisfied on reasonable grounds that the extension was necessary to prevent

- a) Occurrence or re-occurrence after that time of the activities identified in the Order, or
- b) An increase in the frequency or seriousness of those activities after that time.

Signed: 

Gideon Springer – Head of Community Safety Buckinghamshire Council

Dated: 5<sup>th</sup> October 2022



## **BUCKINGHAMSHIRE COUNCIL**

### **Anti-Social Behaviour, Crime and Policing Act 2014, Section 60(2)**

#### **Public Spaces Protection Order Extension**

A Public Spaces Protection Order was made by Buckinghamshire Council (The Council) on 20<sup>th</sup> October 2017 and may be cited as the Buckinghamshire Council – Aylesbury Parks and Open Spaces Public Spaces Protection Order (the Order).

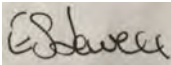
This Order was made by Buckinghamshire Council under the Anti-Social Behaviour, Crime and Policing Act 2014 Section 59 ('the Act') and was for a duration of three years. It was varied on 9<sup>th</sup> September 2019.

A copy of the Order is annexed hereto.

By a decision made by the Leader of the Council dated 16<sup>th</sup> October 2020 and in accordance with the previously published schedule and reports, the Order is extended for a further two years commencing 16<sup>th</sup> October 2020 unless further extended under the provisions of section 60 of the Act.

In making this decision and in accordance with section 60(2) of the Act, the Leader was satisfied on reasonable grounds that the extension was necessary to prevent

- a) Occurrence or re-occurrence after that time of the activities identified in the Order, or
- b) An increase in the frequency or seriousness of those activities after that time.

Signed: 

Dated: 16<sup>th</sup> October 2020

**ANTI-SOCIAL BEHAVIOUR, CRIME AND DISORDER AND POLICING ACT 2014**  
**SECTION 59**

**PUBLIC SPACES PROTECTION ORDER 2017 (as varied 2019)**

This Order is made by Aylesbury Vale District Council ('The Council') under Section 59 of the Anti-Social Behaviour, Crime and Policing Act 2014 ('the Act') and was varied by the Council under Section 61 of the Act on 9 September 2019

1. This order relates to the land described in the Schedule below and defined by the red border on the plans attached to this Order ('the restricted area'), being a public place in the Council's area to which the Act applies:
2. The Council is satisfied that the 2 conditions below have been met, in that:
  - a. Activities carried on in the restricted area as described below, have had a detrimental effect on the quality of life of those in the locality, or it is likely that these activities will be carried on in the public place and that they will have such an effect. The said activities being:
    - 1) The consumption of alcohol and anti-social behaviour associated with the consumption of alcohol, taking place in the public place described in paragraph 1 of the schedule below.
    - 2) The use of mechanically propelled vehicles in a way that has caused or may be capable of causing nuisance and/or annoyance anywhere within the public place described in paragraph 2 of the schedule below.
  - b. That the effect, or likely effect of the activities described above is, or is likely to be, of a persistent or continuing nature, is, or is likely to be, such as to make the activities unreasonable, and justifies the restrictions imposed by the Order.

**BY THIS ORDER**

3. The effect of the Order is to impose the following prohibitions at all times:
  - a. In the restricted area, described in paragraph 1 of the schedule below, any person who continues to carry out the following activities from which they are prohibited commits an offence:  
Consuming alcohol or being in possession of an open container of alcohol.
  - b. In the restricted area, described in paragraph 2 of the schedule below, any person who continues to carry out the following activities from which they are prohibited commits an offence:  
Uses a mechanically propelled vehicle in a way that has caused or may be capable of causing nuisance and/or annoyance.
4. This Order came into force on 17 October 2017 for a period of 3 years, unless extended by further Orders under the Council's statutory powers.

5. A person guilty of an offence under conditions 3.(a.) above, under Section 63 of the Act is liable on summary conviction to a fine not exceeding level 2 on the standard scale or fixed penalty notice of a maximum £100.
6. A person guilty of an offence under conditions 3.(b.) above, under Section 67 of the Act is liable on summary conviction to a fine not exceeding level 3 on the standard scale or fixed penalty notice of a maximum £100.

## **THE SCHEDULE**

Paragraph 1, the following restricted areas, as shown edged in red on the maps attached hereto and marked as follows:

### Appendix

1-1	Alfred Rose Memorial Park	1-12	Walton Court Centre
1-2	Bateman Drive	1-13a/b	Elm Green
1-3	Bedgrove Park and Spinney	1-14	Haddington Way
1-4	Carlton Close	1-15	Haydon Hill
1-5a/b	Aylesbury Cemetery	1-16a/b/c	Riverside Walk
1-6	Dunsham Park	17	Bowlers Field
1-7	The Coppice	1-18a/b/c	Oakfield Road
1-8	Cottesloe Open Space	1-19	Vale Park
1-9	Denby Walk and Victoria Park	1-20a/b	Somerville Way
1-10	Backwater Drive Open Space	1-21	Simpson Place
1-11	Edinburgh and Walton Court Playing Fields	1-22	Waivers Way
		1-23	Whitehill

Paragraph 2, the following restricted areas, as shown edged in red on the maps attached hereto and marked as follows:

### Appendix

1-1	Alfred Rose Memorial Park
1-3	Bedgrove Park and Spinney
1-11	Edinburgh and Walton Court Playing Fields

## **APPEAL**

Any challenge to this order must be made in the High Court by an interested person within six weeks of it being made or varied. An interested person is someone who lives in, regularly works in, or visits the restricted area. This means that only those who are directly affected by the restrictions have the power to challenge. The right to challenge also exists where an order is varied by the Council.

Interested persons can challenge the validity of the order on two grounds: that the Council did not have the power to make the order, or to include particular prohibitions or requirements; or that one of the requirements of the legislation, for instance consultation, has not been complied with.

When an application is made the High Court can decide to suspend the operation of the order pending the Court's decision, in part or in totality. The High Court has the ability to uphold the order, quash it, or vary it. Date of original order: 20 October 2017

Date varied: 9 September 2019

## THE COMMON SEAL OF AYLESBURY

VALE DISTRICT COUNCIL was

Hereunto affixed on in the presence of

Chairman

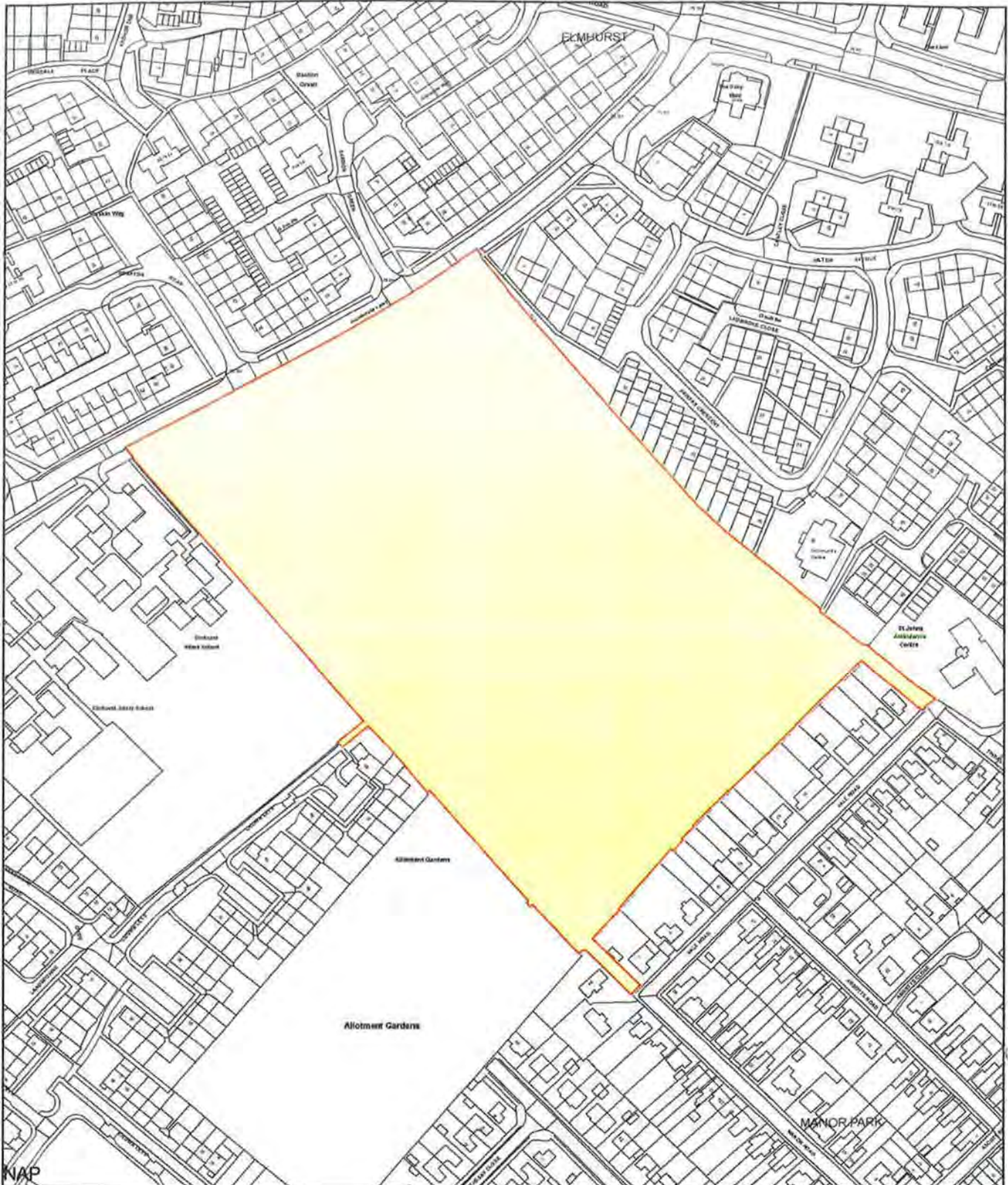
  
Head of Legal Services  
~~TRAINING OFFICER~~



*Judy Brandis* 18/24/6



# Appendix - 1 - 1



*Handwritten signature/initials*

## Alfred Rose Park Avlesbury



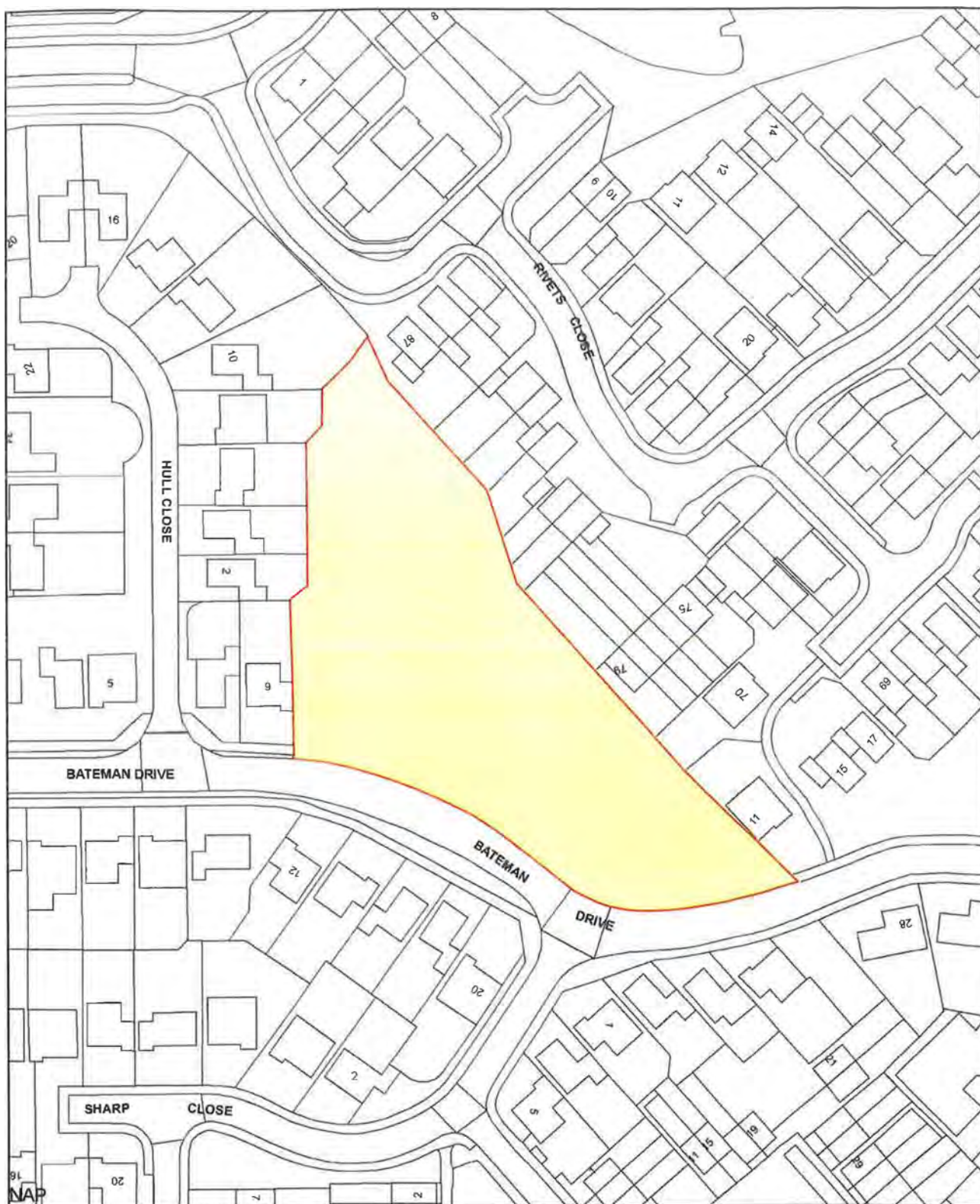
### Legend

PSPO area



VALE





## Bateman Drive Aylesbury

### Legend

PSPO area

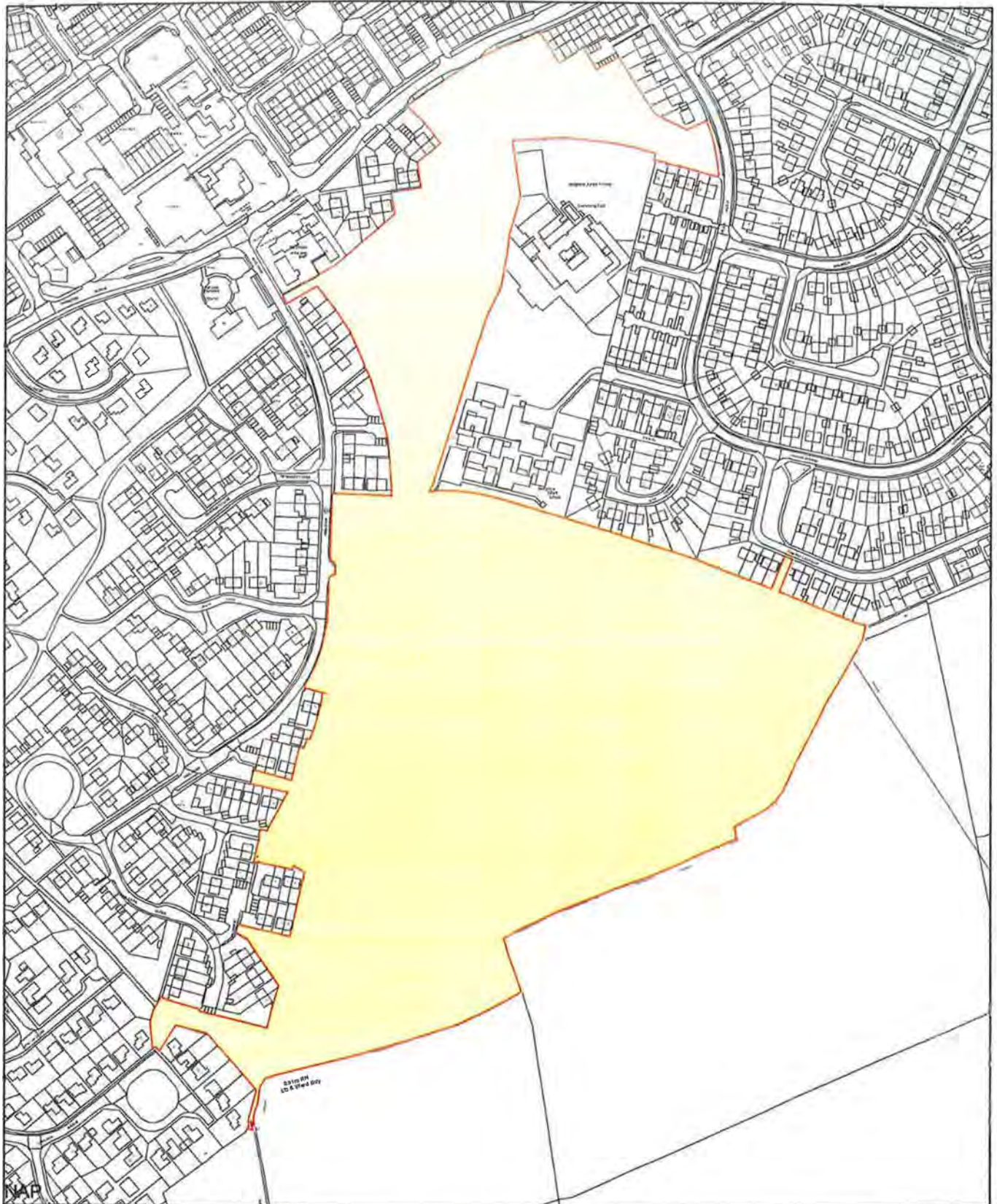


1:1,000

PSPO area



# Appendix - 1 - 3



## Bedgrove Park and Spinney Aylesbury

### Legend

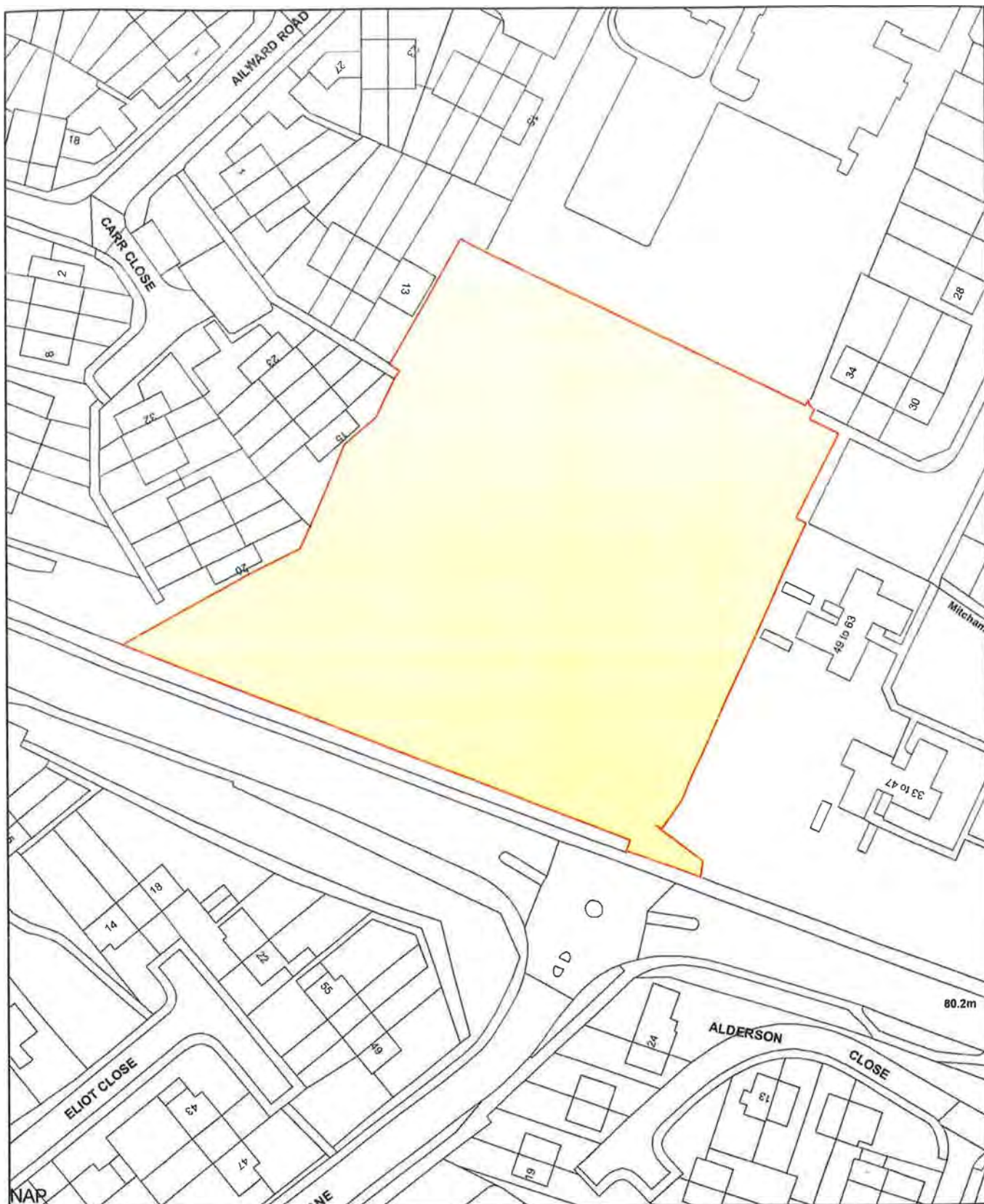
PSPO area



1:4,000

JB





# Carlton Close Aylesbury Aylesbury



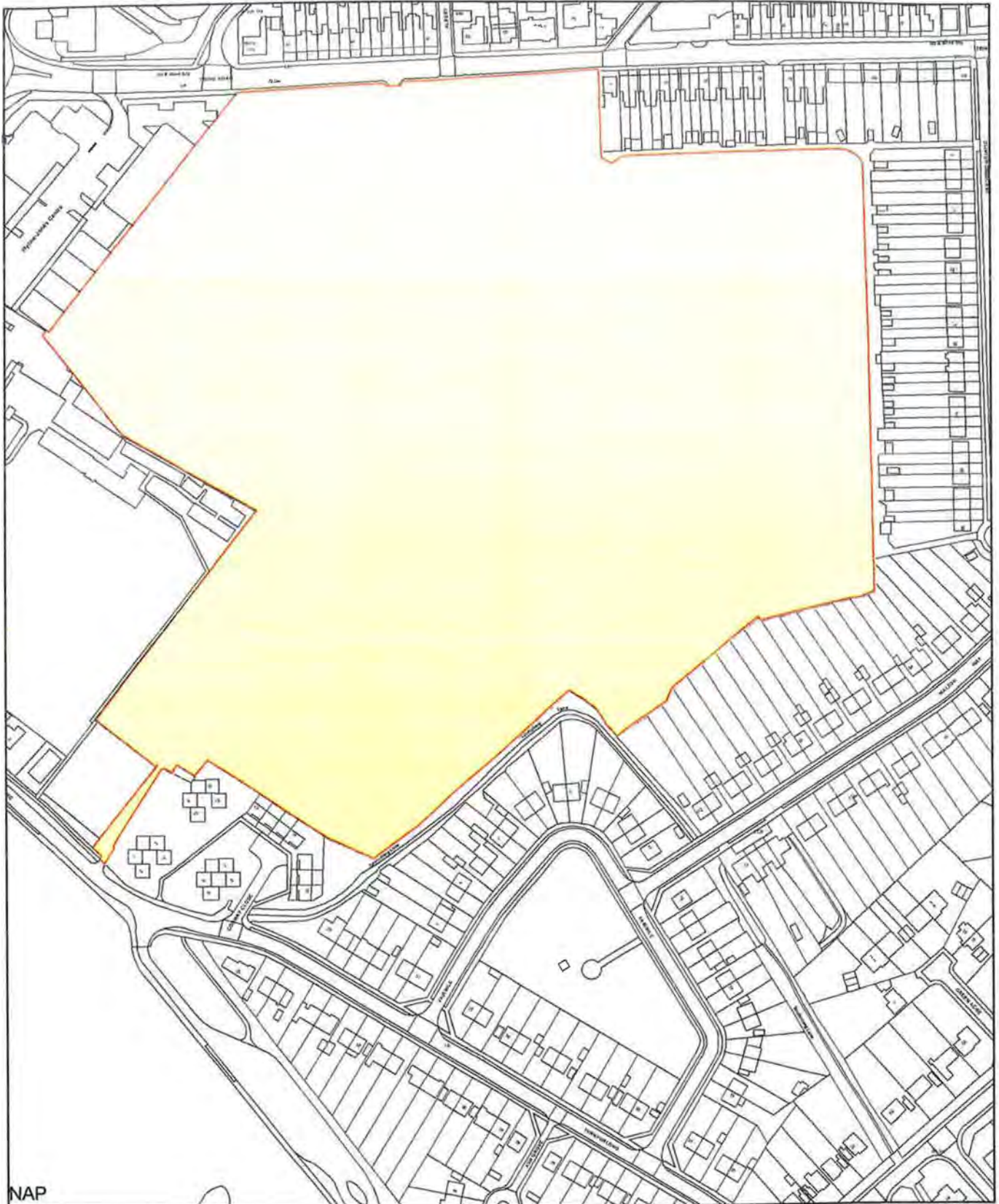
**Legend**  
Legend  
Legend



VALE




## Appendix - 1 - 5a



gms

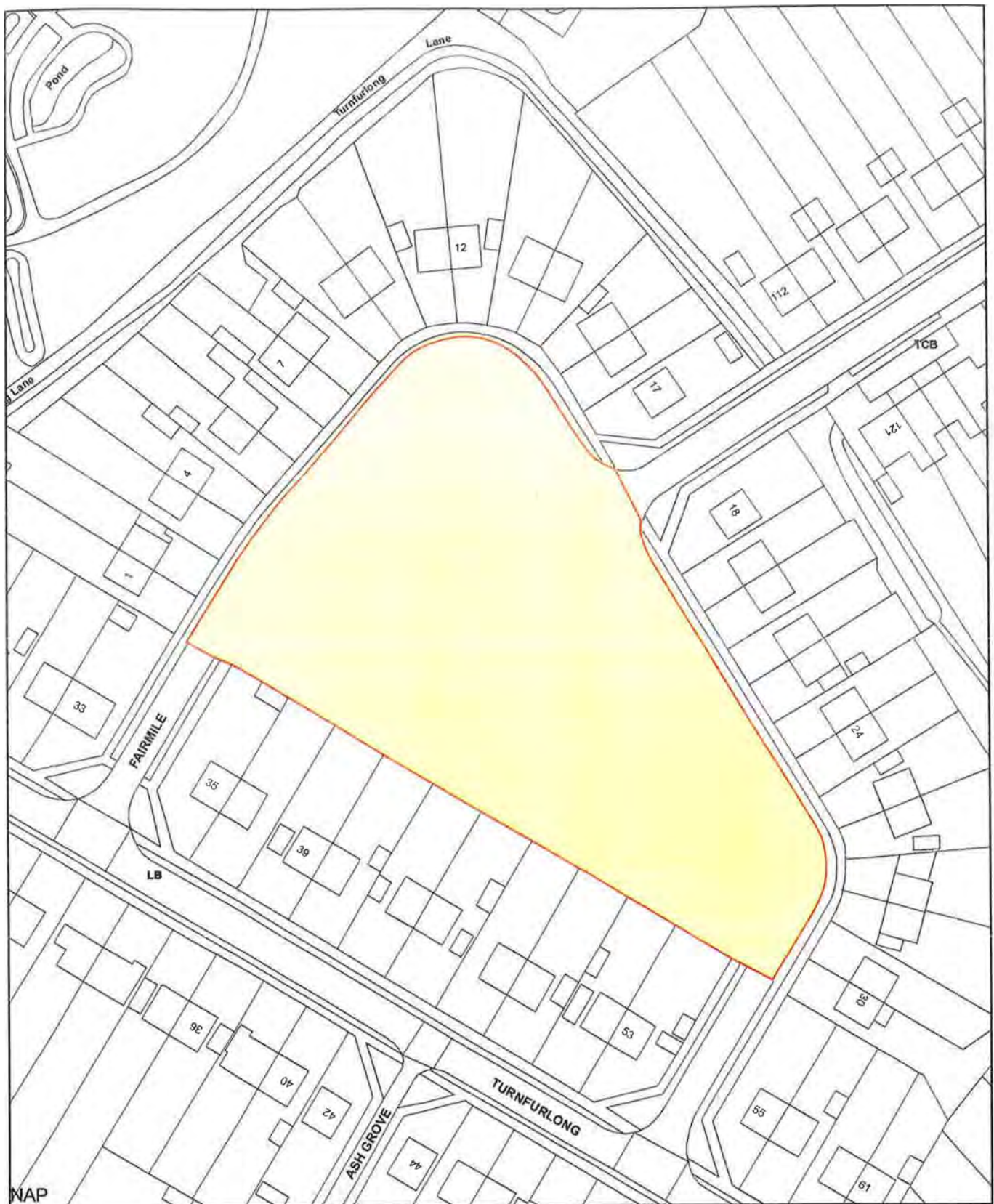
**Aylesbury Cemetery**  
**Aylesbury**

**Legend**

 PSPO area







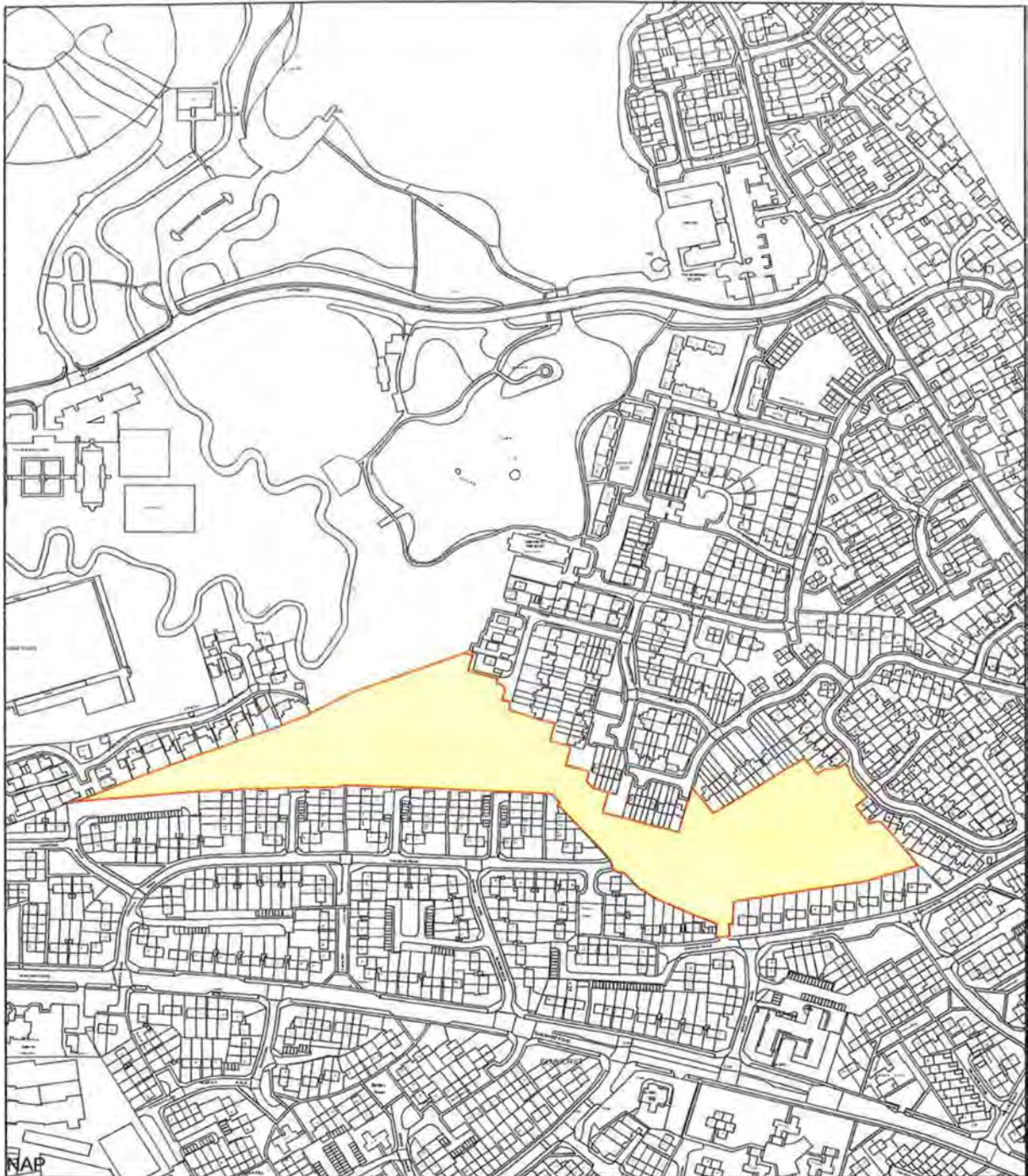
# Aylesbury Cemetery Aylesbury

Legend



PSPO area






## Dunsham Park Aylesbury

DISTRICT

### Legend

 PSPO area






## Appendix - 1 - 7



**The Coppice  
Aylesbury**

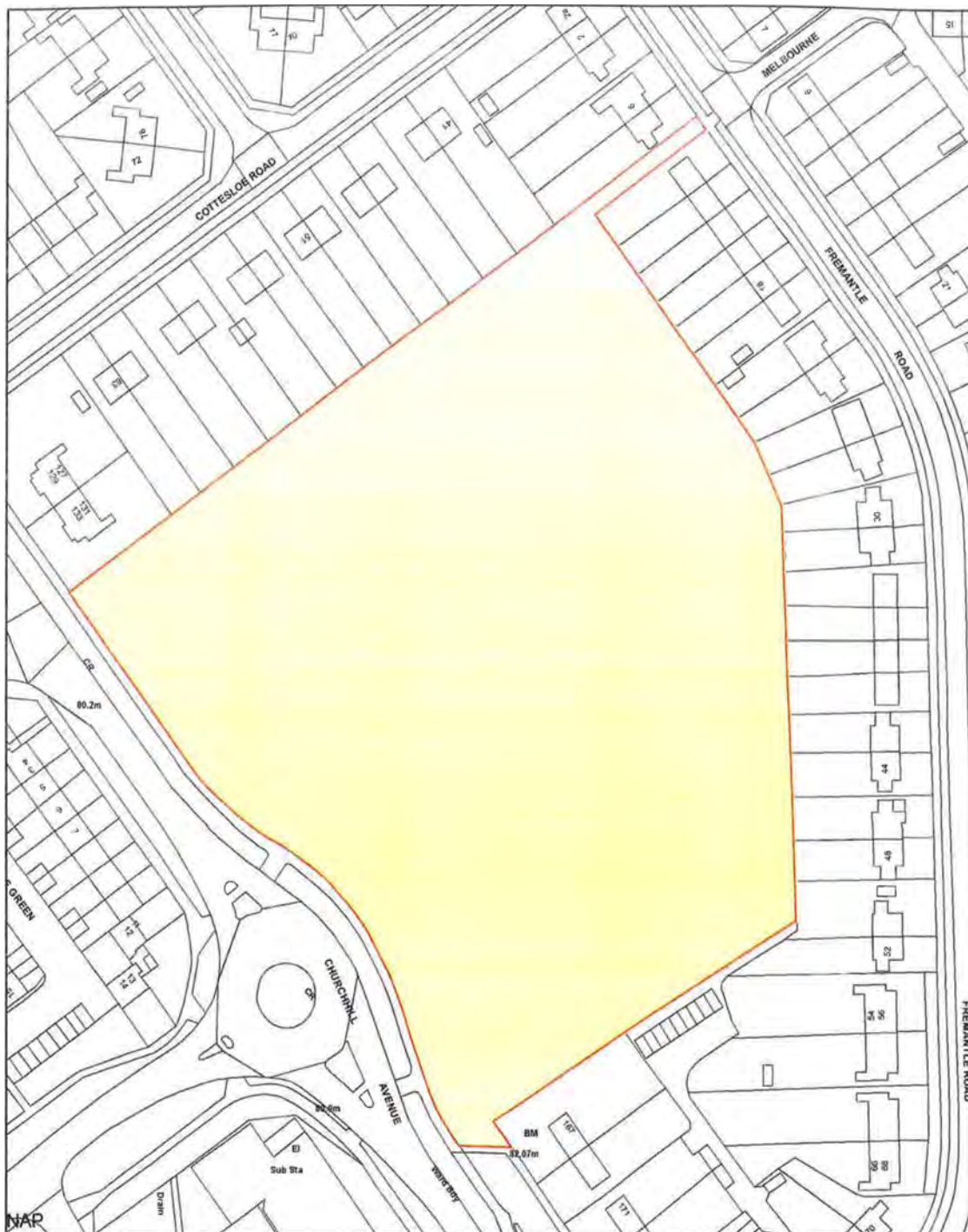
**Legend**

 PSPO area



PSPO area

VALE



## Cottesloe Open Space

AYLCSBURY

VATE  
MIL



### Legend

 PSPO area



DISTRICTCOL

PSPO area

19,00

# Appendix 1 - 10



## Blackwater Drive Open Space Aylesbury

### Legend

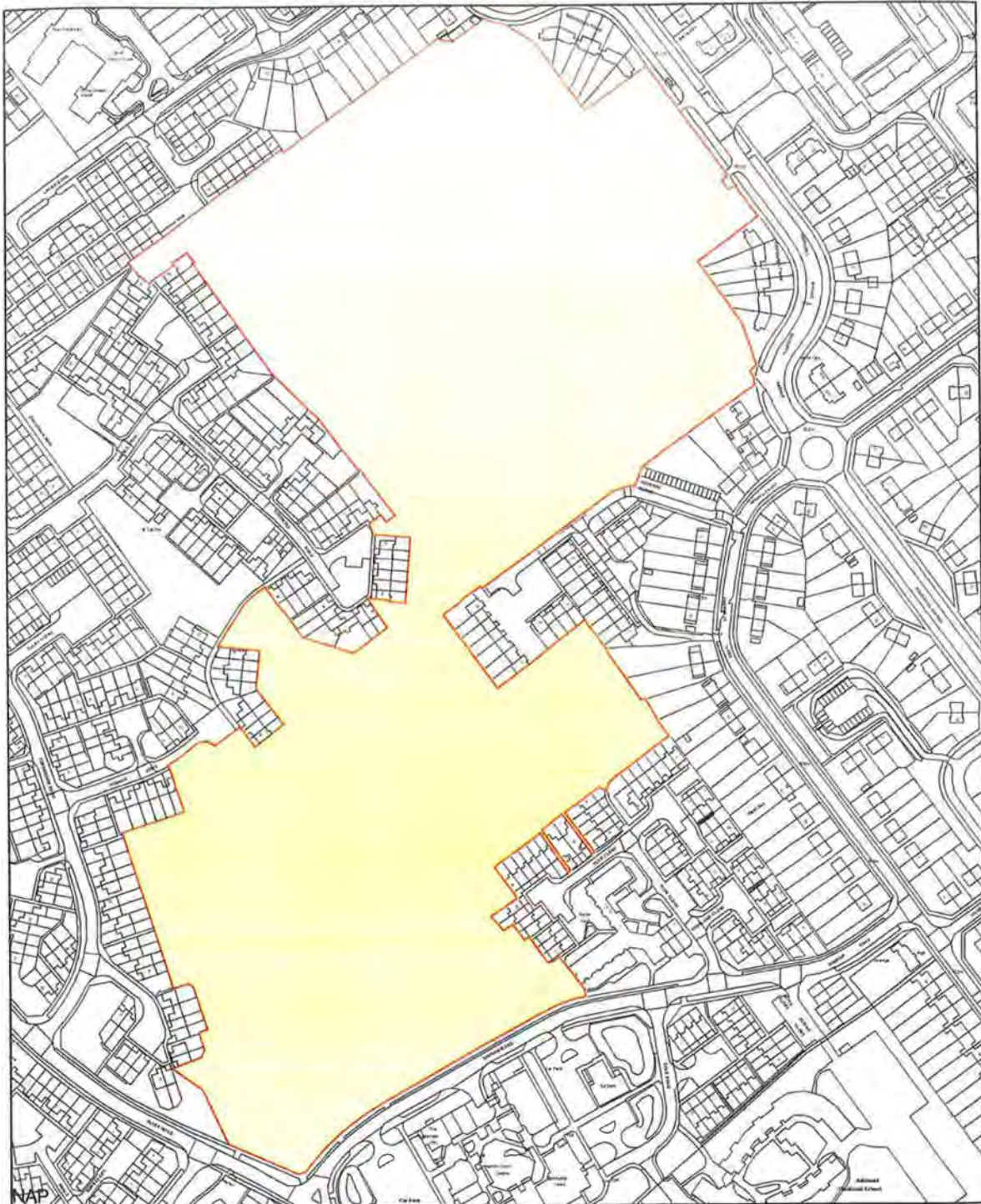
PSPO area



0



## Appendix - 1 - 11



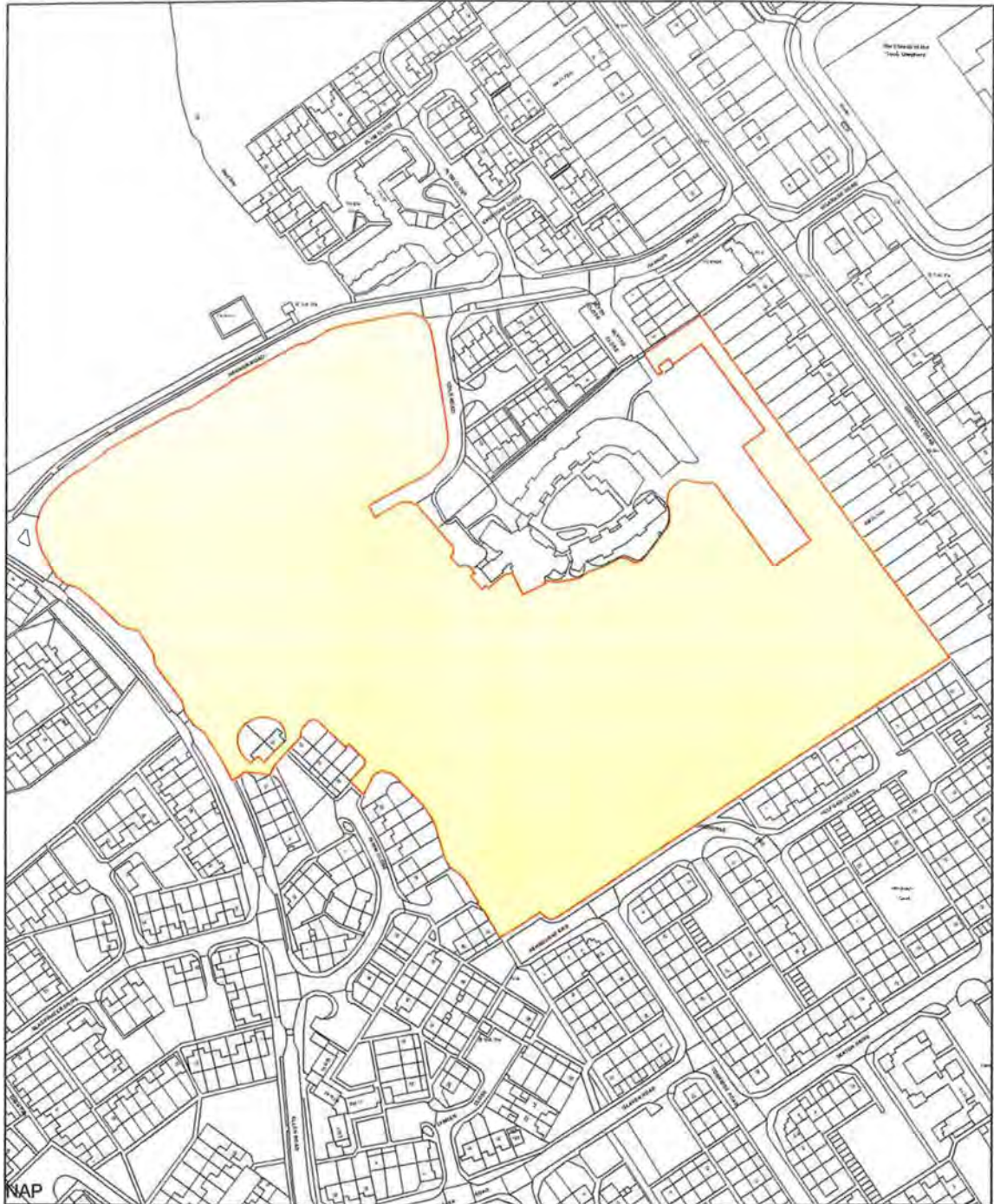
Edinburgh and  
Walton Court  
Playing Fields

Legend



AYLCSBUR  
Y





plus

# Walton Court Centre Aylesbury

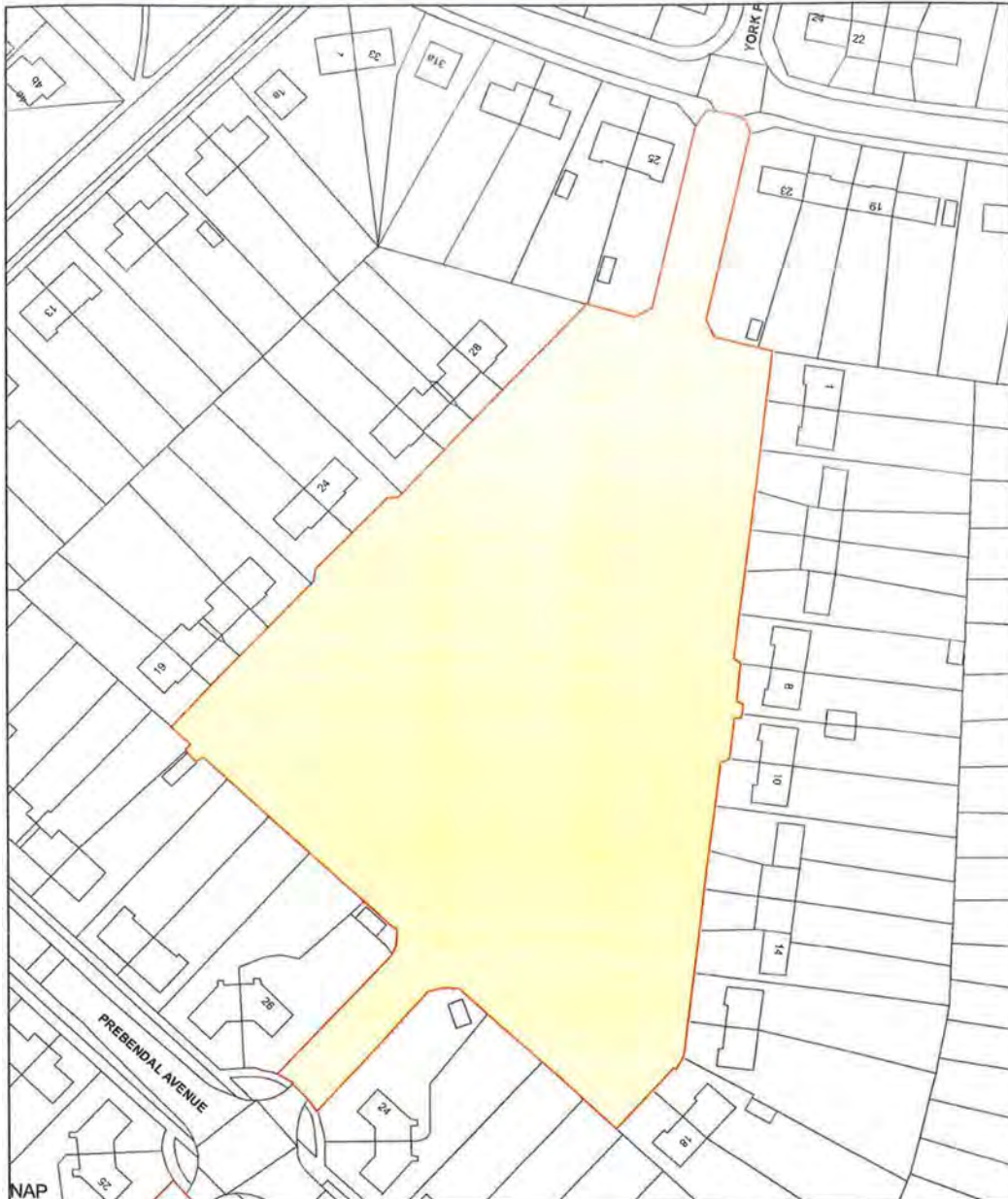


Legend



NCIL

# Appendix - 1 - 13a



Elm Green  
Aylesbury

Legend

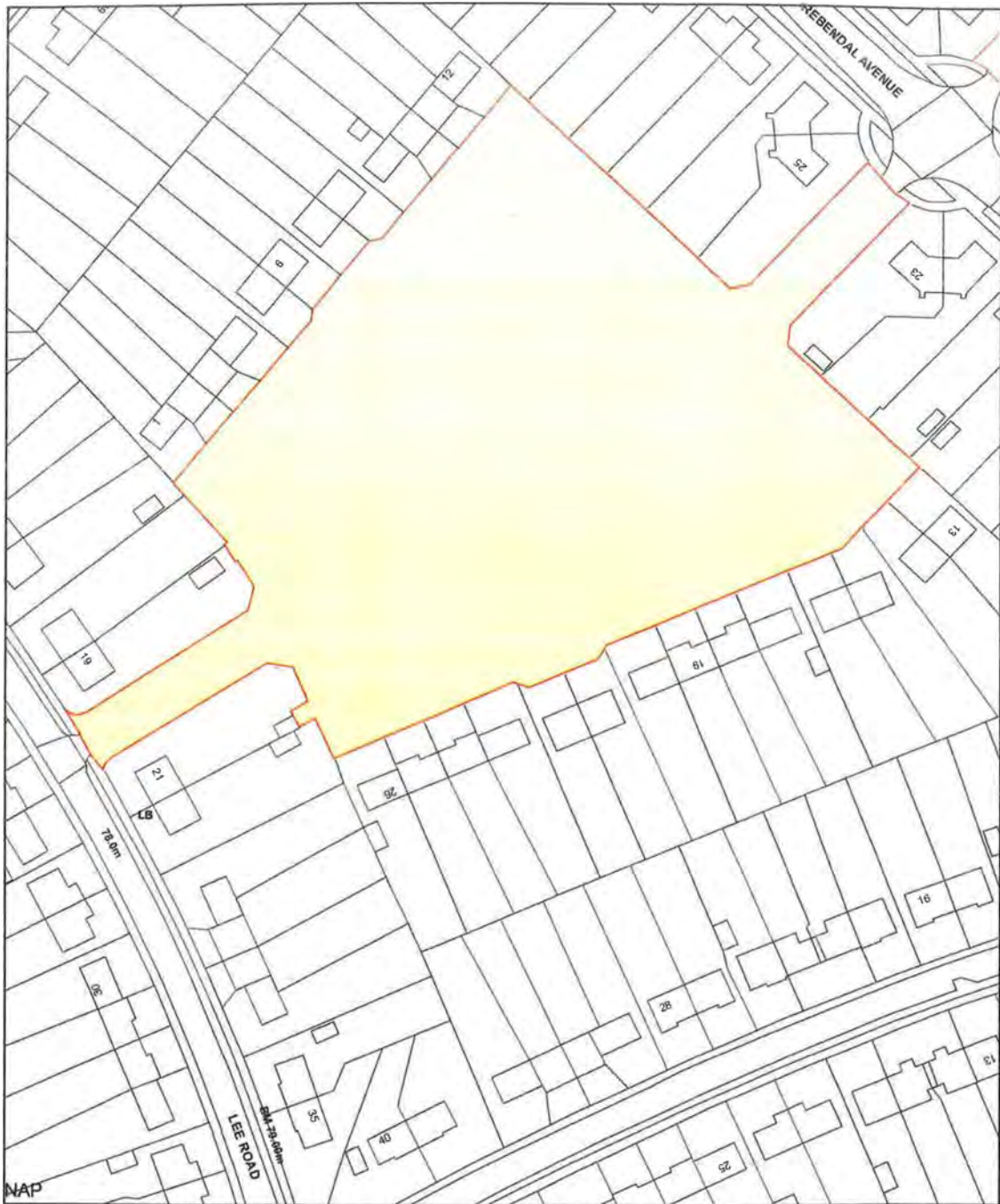


DISTRICT COUNCIL

DIS COLNCIL

1:1,000





*MS*



## Elm Green Aylesbury

**Legend**



AYLESBURY VALE  
DISTRICT COUNCIL





## Haddington Way Aylesbury



### Legend

 PSPO area



1:1  
,000



## Appendix - 1 - 15



Haydon Hill  
Aylesbury

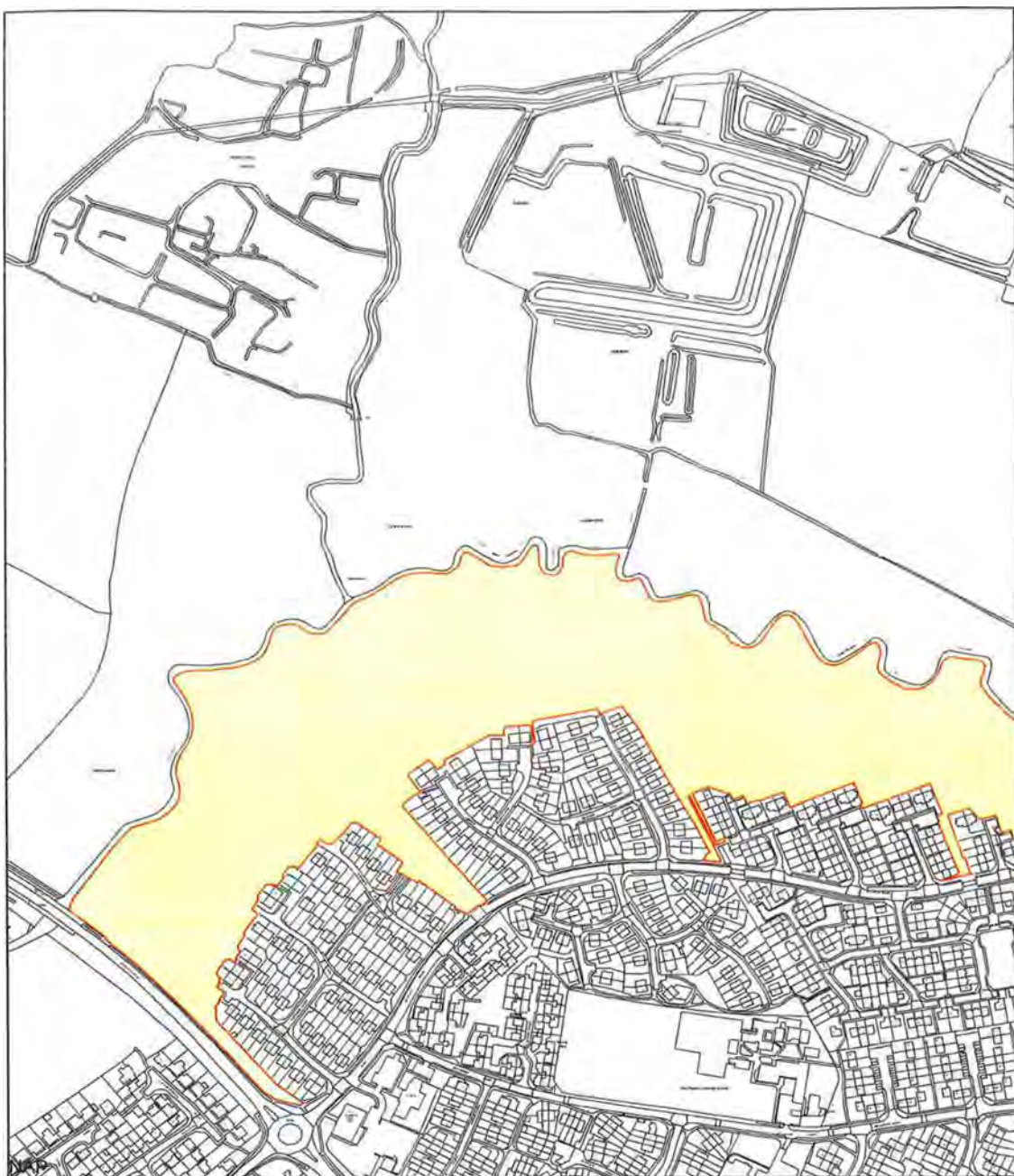
Legend

 PSPO area



113,00  
0





## Riverside Walk Aylesbury

Legend



AYLESBURY VALE  
DISTRICT COLN/C



## Riverside Walk Aylesbury

### Legend

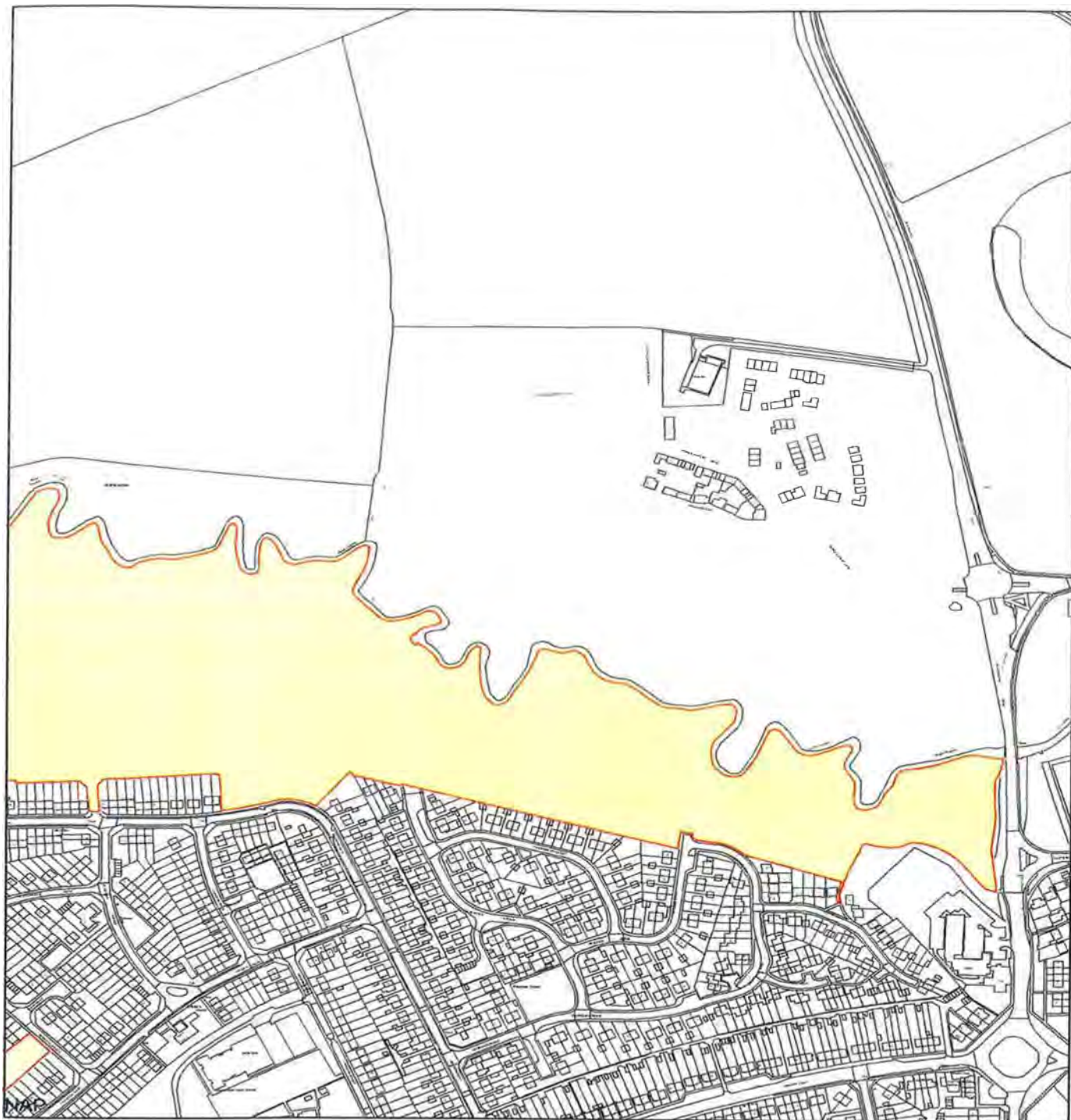
PSPO area



\_1\_1

I • 4,500



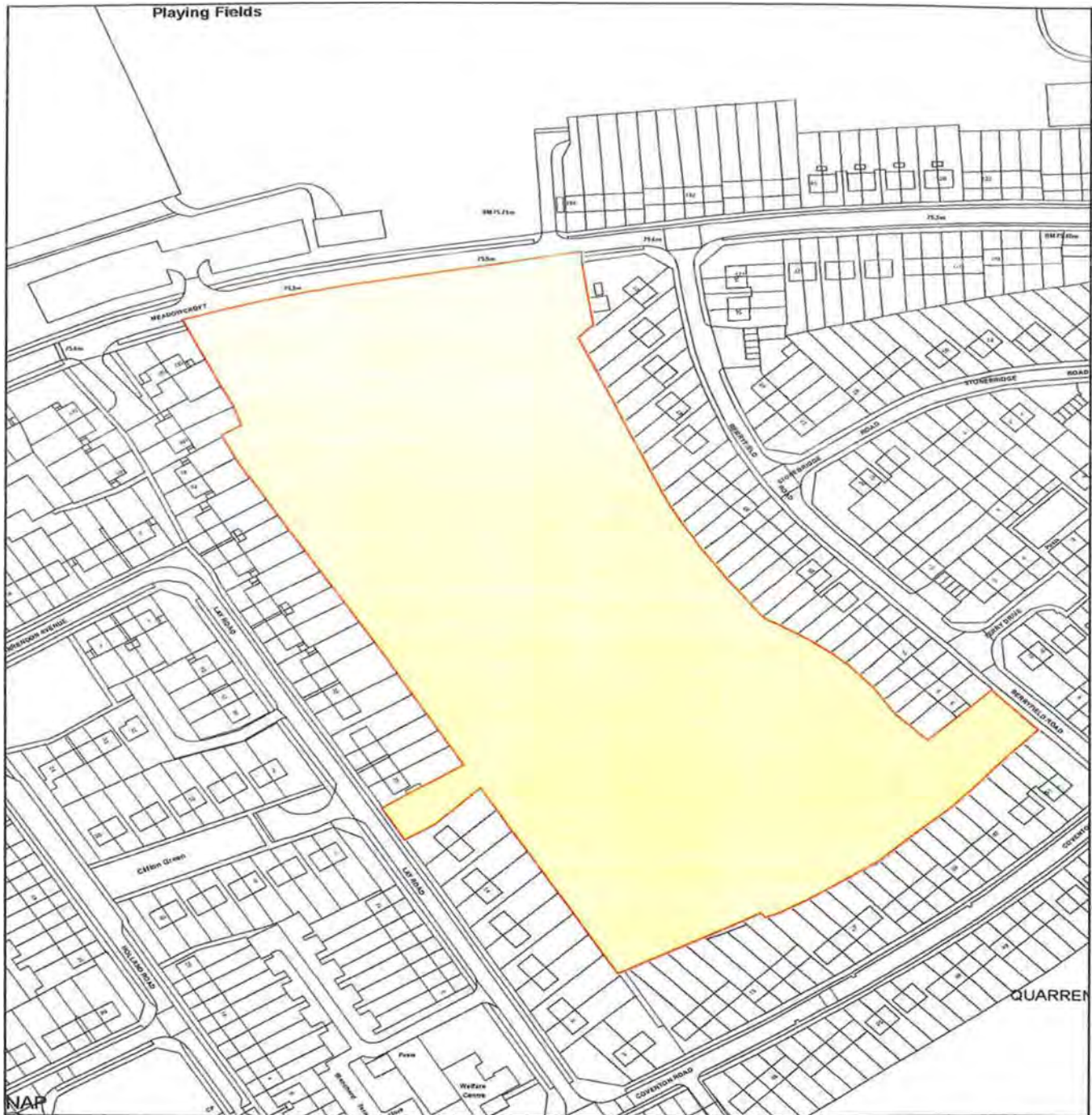


pspo

AYLESBURY VALE  
DS14\ICT COL NC IL

# Riverside Walk

area



*Handwritten signature/initials*

# Bowlers Field Aylesbury

## Legend

PSPO area









## Oakfield Road Aylesbury

Legend



TOLNCIL

AYLESBURY VALE  
DISTRICT  
COUNCIL

113,000



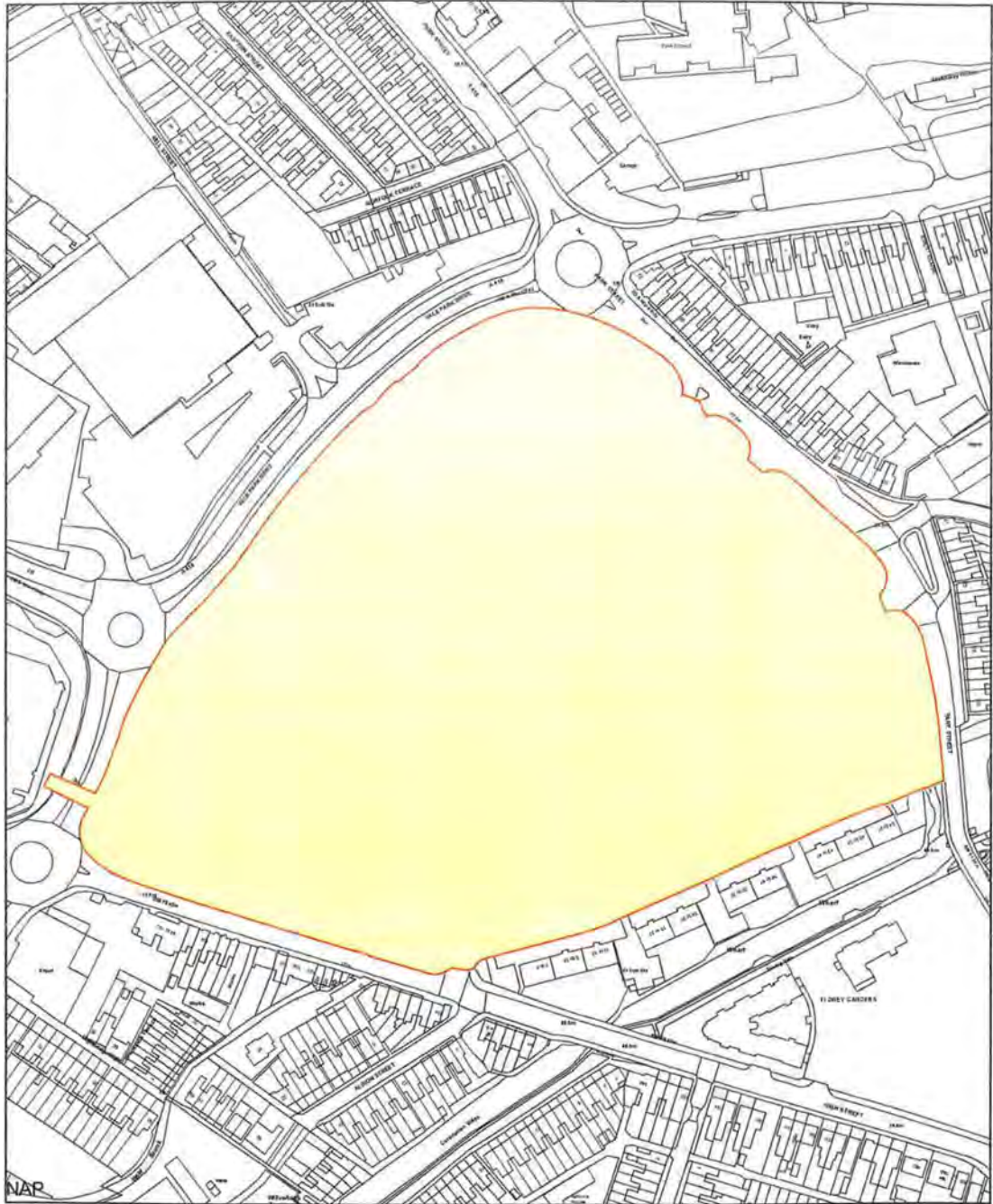


# akfield Road Aylesbury

Legend



AYLESBURY  
VAT-C



# Vale Park Aylesbury

## Legend

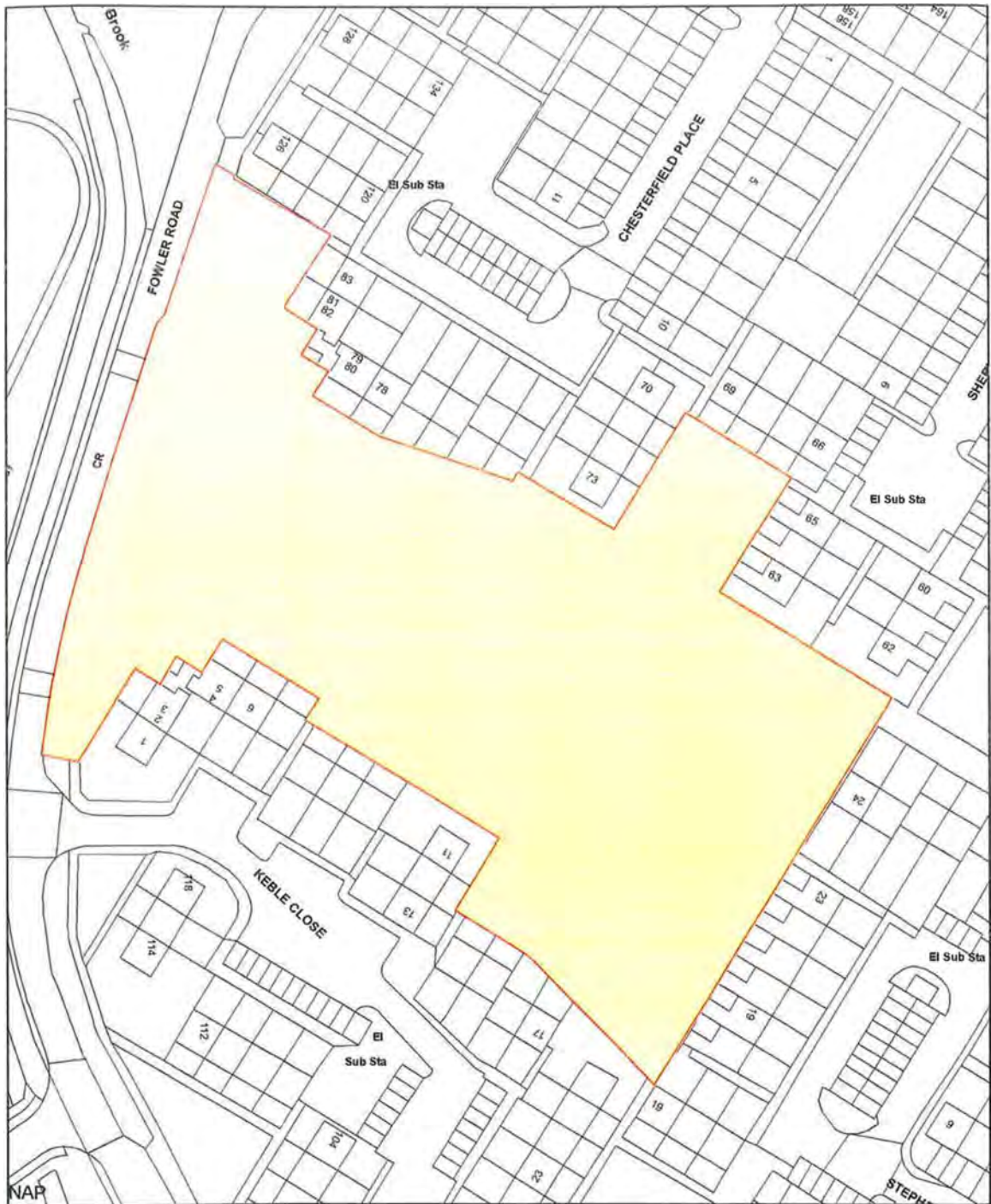
 PSPO area



DISTRICT COUNCIL

| 9,250

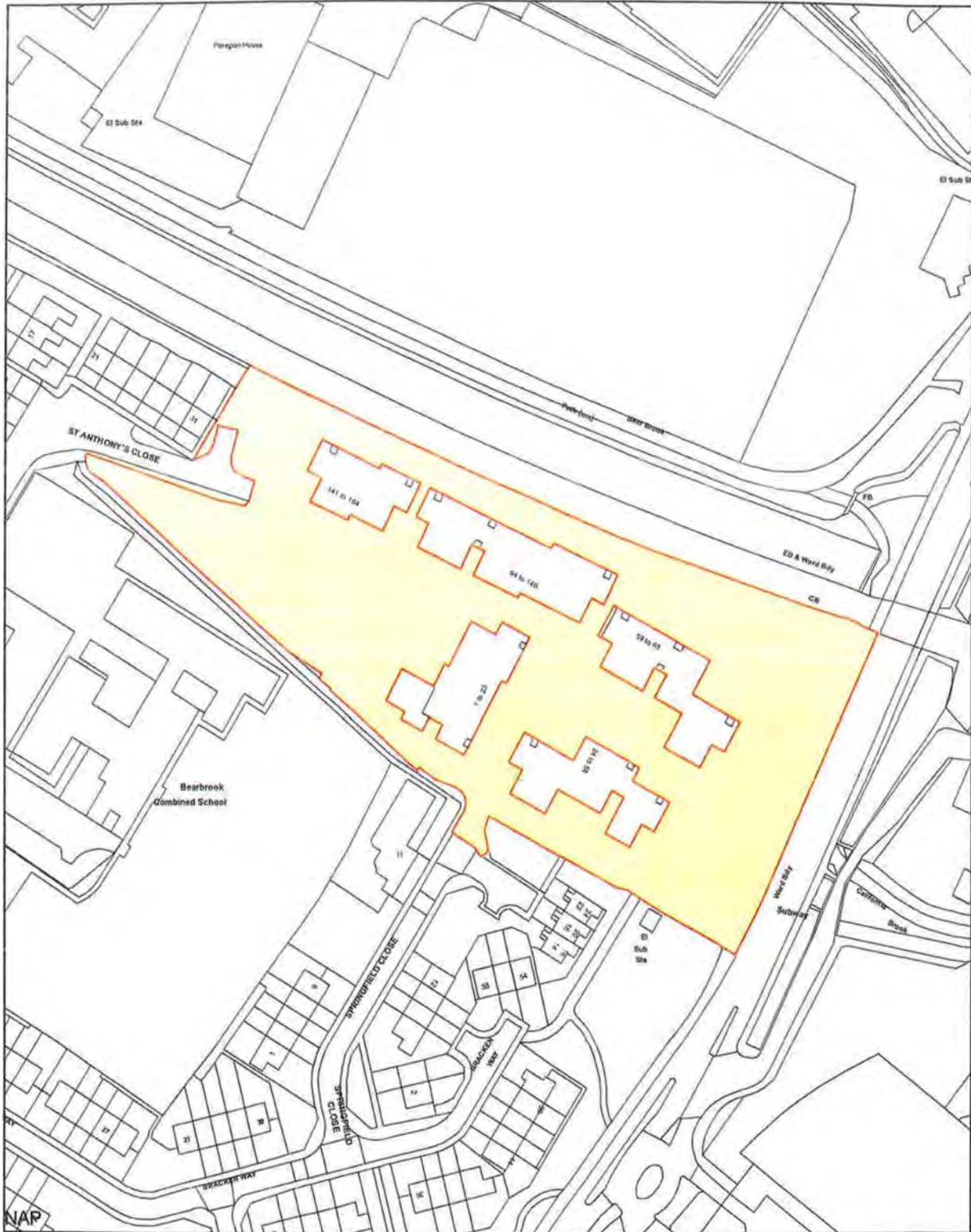




# Somerville Way Aylesbury

Legend





JMB

# Somerville Way Aylesbury

Legend




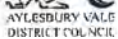
AYLESBURY VALE  
DISTRICT COUNCIL



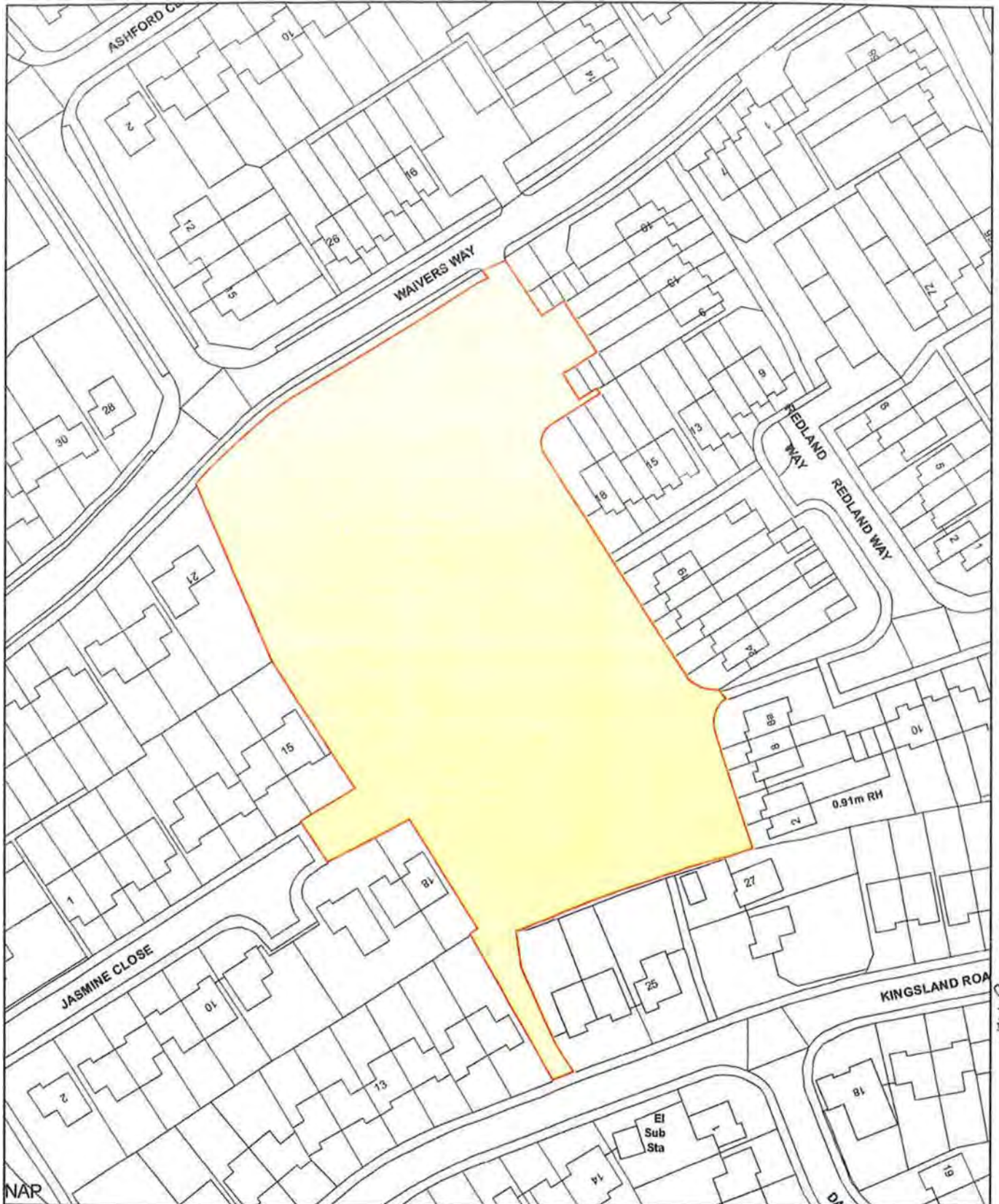


100

 PSPO area





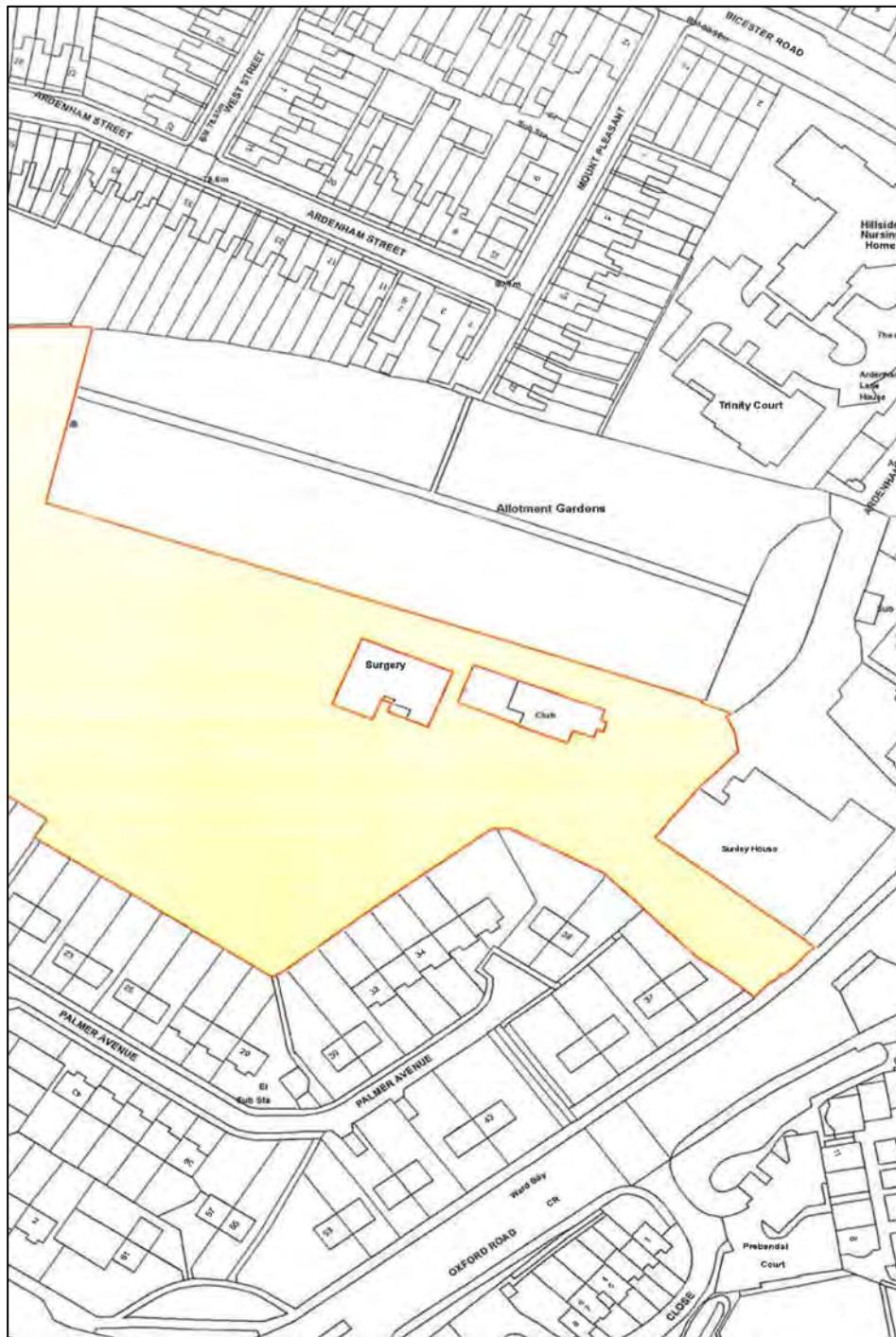


# Waivers Way Aylesbury

Legend







# Whitehill